

# PREHISTORISCHE VUURSTEENMIJNEN RYCKHOLT - ST. GEERTRUID

-10

± 0m

+10

+150

+150

+140

+140

+130

+130

+120

+120

+110

+110

+100

+100

+90

+90

+80

+80

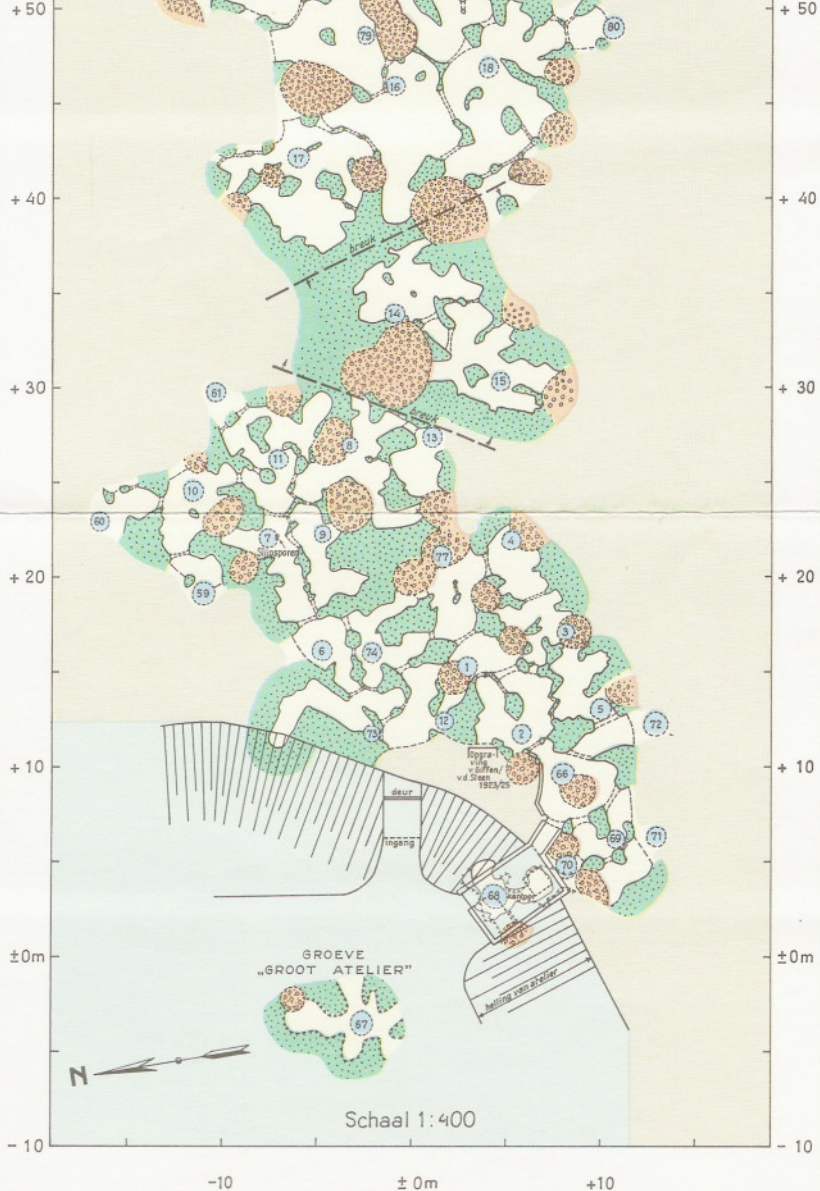
+70

+70









+60

+60





L E G E N D A

- |   |                                  |   |  |
|---|----------------------------------|---|--|
|  | <i>onderzochte mijngangen</i>    |  | <i>schacht met nummer</i>                        |
|  | <i>geologische orgelpijpen</i>   |  | <i>niet begaanbare verbinding z.g. „venster“</i> |
|  | <i>niet afgegraven kalksteen</i> |  | <i>tectonische breuk</i>                         |
|  | <i>niet onderzocht</i>           |  | <i>open groeve</i>                               |

samenstelling P.W.Bosch - W.M.Felder 1987

zie ook toelichting

bijlage: 1